



AGENDA

Tuesday, February 12, 2019
9:00 A.M.

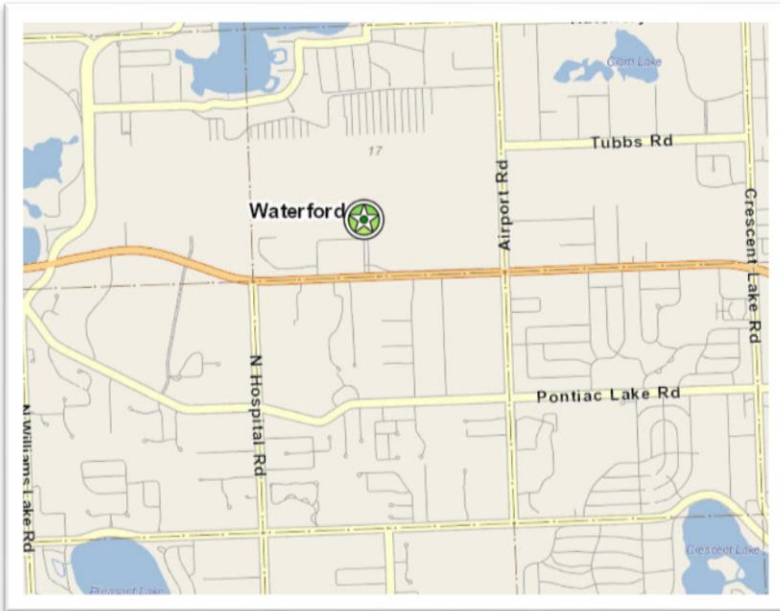
Oakland County International Airport – Main Terminal
J David VanderVeen Conference Room
6500 Patterson Parkway
Waterford, MI 48327

ITEM	DESCRIPTION	PROCESS	ATTACHMENT
I.	Welcome and Introductions	-	-
II.	Public comment	-	-
III.	Chairperson’s Report – Brad Knight	Information	-
IV.	October 2, 2018 Task Force Meeting Minutes	Action	A
V.	Report from SEMCOG – Steve Brudzinski	Information	B
VI.	Public Notice for 2020-2023 TIP	Information	C
VII.	Report from MDOT – Ryan Doyle	Information	-
VIII.	2019 Project Status	Information	D
IX.	Membership Vacancy List (2-year terms)	Action	E
	Break (to discuss membership vacancies)		
X.	Project List Adjustment, Orchard Lake Road – Karen Mondora, Farmington Hills	Action	C, F, G
XI.	Project List Adjustments 1. Highway Infrastructure Program (HIP) 2. Pontiac Trail 4R	Action	H I J, K
XII.	FY 2022 Project Selection 1. Cities and Villages List 2. RCOC List	Action	K L
XIII.	Other business – Next Meeting May 14, 2019	Information	-
XIV.	Adjournment	-	-

If you require accommodation in accordance with the provisions of the Americans with Disabilities Act (ADA) or provisions within Title VI, including those requiring language assistance and/or special accommodations, the Road Commission for Oakland County (RCOC) will provide such services, free of charge, with advanced notice (7 business days) to RCOC. Please contact Janet Waters at 248-645-2000 to submit your request.



Oakland County Federal Aid Committee Meeting
February 12, 2019 at 9:00 AM



Oakland County International Airport - Main Terminal

J David VanderVeen Conference Room

6500 Patterson Parkway

Waterford, MI 48327



MINUTES

Annual Task Force Meeting – October 2, 2018
Time: 9:00 a.m. – City of Farmington Hills, Costick Center
28600 W. 11 Mile Road, Farmington Hills, MI

I. WELCOME AND INTRODUCTIONS

Vice Chairman Gary Piotrowicz called the meeting to order at 9:00 a.m. Mr. Piotrowicz explained that Mr. Evancoe has left the Road Commission and as Vice-Chairman, he will be running the meeting today. Mr. Piotrowicz then asked all those in attendance to introduced themselves.

II. PUBLIC COMMENT

Mr. Piotrowicz asked if anyone present would like to make a public comment. No attendees requested to make a comment and Mr. Piotrowicz closed the public comment portion of the meeting.

III. APPROVAL OF MINUTES OF 10-3-2017 TASK FORCE MEETING

Mr. Piotrowicz referred the committee to the minutes from the October 3, 2017 Task Force meeting and asked if anyone had any additions, changes or deletions. No changes were requested.

Motion by Mr. William Huotari, supported by Ms. Leigh Schultz, to approve the minutes of the October 3, 2017 Task Force meeting. **Motion Carried.**

IV. APPROVAL OF MINUTES OF 5-18-18 FUNDING COMMITTEE MEETING

Mr. Piotrowicz referred the committee to the minutes from the May 18, 2018 Task Force meeting and asked if anyone had any additions, changes or deletions. No changes were requested.

Motion by Mr. Derrick Schueller, supported by Mr. Harry Drinkwine, to approve the minutes of the May 18, 2018 Task Force meeting. **Motion Carried.**

V. CHAIRPERSON'S REPORT

Mr. Piotrowicz explained that he is happy that road work has resumed after a month of negotiations.

VI. REPORT FROM SEMCOG

Mr. Stephen Brudzinski, SEMCOG representative, mentioned that the call for projects for the 2020-2023 Transportation Improvement (TIP) will be announced next week. Mr. Brudzinski explained that ProjTracker will no longer be used and Jobnet is now the required program for all TIP projects. More than 2 years of projects are requested to be entered into the TIP.

Mr. Brudzinski explained that SEMCOG has been made aware of a miscommunication regarding non-participating items and if they are required to be included in the TIP. If a federally funded project includes an additional component that will be funded locally, does this require an amendment? SEMCOG will discuss this issue with MDOT.

VII. REPORT FROM MDOT

Mr. Ryan Doyle, MDOT, announced that MDOT Director Steudle will be retiring on October 31, 2018 and Mark VanPortFleet will be the Deputy Director.

Mr. Doyle stated that MDOT let 461 projects at a total cost of \$377.6 million in 2018. There were 58 Bridge, 43, Enhancement, 119 Rural, 2014 Urban and 37 Safety Projects.

Mr. Doyle explained that there are new SHPO Exemptions and Federal Eligibility Guidelines. More information and guidance is available on the Local Agency Program website

Mr. Doyle announced that MDOT will be holding a Safety Peer Exchange on October 11, 2018.

VIII. FY 2018 PROJECT UPDATE

Mr. Piotrowicz asked members to provide the status of their FY 2018 projects and a progress report on their upcoming FY 2019 federal-aid projects. The results are listed in the following table.

2018 PROJECT	LIMITS		AGENCY	STATUS AS OF May 2018	STATUS AS OF October 2018
	FROM	TO			
PAVE GRAVEL					
Napier Rd (AC)	9 Mile Rd	10 Mile Rd	RCOC	Under Construction	Complete
URBAN TO RURAL TRANSFER					
Tripp Rd (AC)	Dixie Hwy	Van Rd	RCOC	Late June Bid	Under Construction
RRR/4R					
Livernois Road	8 Mile Rd	9 Mile Rd	Ferndale	June Construction	Under Construction
Opdyke Rd	Auburn Rd	Featherstone Rd	RCOC	June Construction	Under Construction
Opdyke Rd	Featherstone Rd	Perry St	RCOC	June Construction	Under Construction
11 Mile Rd	Bell Rd	Arlington Rd	Southfield	June Construction	Under Construction
Campbell Rd	10 Mile Rd	11 Mile Rd	Royal Oak	Late May Start	Under Construction
14 Mile Rd	Main St		Clawson	Under Construction	Complete
13 Mile Rd	Drake Rd	Farmington Rd	Farmington Hills	Under Construction	Complete
NB Northwestern Hwy	W of Southfield Rd	Lahser Rd	Southfield	Mid May Start	Under Construction
Giddings Rd	City Limit	Brown Rd	Auburn Hills	June Bid and July Start	Under Construction
13 Mile Rd	Middlebelt Rd	Inkster Rd	Farmington Hills	Under Construction	Complete
9 Mile Rd	E of Telegraph Rd	Lahser Rd	Southfield	May Bid June Start	Under Construction
North Main St	11 Mile Rd	Gardenia Ave	Royal Oak	Under Construction	Complete
West Rd	Beck Rd	E. City Limits	Wixom	June Start	Under Construction
South Blvd (AC)	Woodward Ave	MLK Jr. Blvd	Ferndale	September Start	Under Construction
NHPP					
Adams Rd	Square Lake Rd	South Blvd	RCOC	June Start	Under Construction
Joslyn Rd	Perry St	Beverly Ave	Pontiac	Late May Start	Complete
Long Lake Rd	Corporate Dr	Tower Dr	RCOC	May Start	Complete
Long Lake Rd (AC)	Telegraph Rd		RCOC	May Start	Complete
CAT C					
John R Rd	Long Lake Rd	South Blvd	Troy/RCOC	August Bid	October Bid
Baldwin Rd	Gregory	Waldon	RCOC	August Bid	October Start

2019 PROJECT	LIMITS		AGENCY	STATUS AS OF October 2018
	FROM	TO		
PAVE GRAVEL				
Sashabaw Road	Sherwood Road	Granger Road	RCOC	Early 2019 Let
NEXT-PHASE				
Orchard Lake Road (ROW)	13 Mile Road	14 Mile Road	Farmington Hills	PE Complete, Draft Agreements for ROW services.
RRR				
14 Mile Road	Woodward Ave	CN Railroad	Royal Oak	Early Spring Bid
14 Mile Road	CN Railroad	Crooks Road	Royal Oak	Early Spring Bid
WB 11 Mile Road	Southfield Road	E City Limits	Lathrup Village	January GI, Spring Let
Pinecrest Drive	8 Mile Road	9 Mile Road	Ferndale	December Let
Woodward Heights Blvd	Bermuda Street	Hilton Road	Ferndale	Nov GI, Jan Let
SB Northwestern HW	NW of 9 Mile Road	Evergreen Road	Southfield	April Let
Woodward Heights Blvd	Hilton Road	Pilgrim Avenue	Ferndale	Nov GI, Jan Let
Milford Road	General Motors Road	S of Winding Way	Milford	Nov GI, March Let
South Squirrel Road	South Blvd	Primary St	Auburn Hills	Feb Let
University Drive	MLK Jr. Blvd	East City Limits	Pontiac	March Let
Livernois Road (AC)	Avon Road	Walton Blvd	RCOC	Early 2019 Let
Stephenson Hwy NB	12 Mile Road	14 Mile Road	Madison Heights	April Let
Stephenson Hwy SB	Girard Road	14 Mile Road	Madison Heights	April Let
9 Mile Road	City Limits	Middlebelt Road	Farmington Hills	Jan/Feb Let
Auburn Road (AC)	Culbertson Ave	Hessel Ave	Rochester Hills	
4R				
Maple Road	Middlebelt Road	1500' east	RCOC	Early 2019 Let
9 Mile Road	Pilgrim Ave	Dequindre Road	Hazel Park	
NHPP				
14 Mile Road	Greenfield Road	Woodward Avenue	Birmingham/Royal Oak	Early Spring Let
13 Mile Road	John R Road	Dequindre Road	Madison Heights	April Let
Maple Road	At Middlebelt Road		RCOC	Early 2019 Let
12 Mile Road (AC)	At Novi Road		RCOC	Early 2019 Let

IX. FY 2022 Call For Projects

Mr. Piotrowicz asked the Task Force to issue a call for projects for fiscal year 2022. The call for projects addresses the remaining 31% for cities and villages. The committee discussed the importance of including 4R projects in their call but it was agreed that a call for 4R projects is not necessary for fiscal year 2022 projects. The total target amount available for Cities and Villages for FY2022 STPU funds is \$5,519,922.

Motion by Mr. Huotari, supported by Mr. Kevin Yee, to issue a call for 3R projects for fiscal year 2022 STPU Funds. **Motion Carried.**

X. Federal Aid Committee Bylaws and Rules of Procedure

Mr. Piotrowicz explained that a copy of the draft Bylaws and Rules of Procedure have been provided in the packet. He explained that any comments that were provided earlier in the year have been addressed.

The committee agreed the words "as needed." would need to be added to Article III. Number 9.

Motion by Mr. Huotari, supported by Mr. Yee, to accept the new Bylaws and Rules of Procedures with changes. **Motion Carried.**

XI. FEBRUARY 12, 2019 FUNDING COMMITTEE MEETING LOCATION

Mr. Piotrowicz stated that the date for the February FAC meeting will be Tuesday February 12, 2018. There were no offers to host the next meeting, a location will be determined at a later time.

XII. OTHER BUSINESS

Mr. Piotrowicz asked if there was any other business to be brought before the committee. There was no other business.

XIII. ADJOURNMENT

Mr. Piotrowicz thanked everyone for attending and adjourned the meeting at 9:37 a.m.

ATTENDEES

Present

**Derrick Schueller
Harry Drinkwine
Karen Mondora
Mark Saksewski
Jim Schafer
Jeff Herczeg
George Melistas
Kevin Yee
Gerry McCallum
John Balint
Shannon Filarecki
Holly Donoghue
Leigh Schultz
Bill Huotari
Steve Brown
Tim Sikma
Tom Trice
David Scott
Robert DePalma
Pat Kittle
Don Green
Chuck Hart
Colleen Hill-Stramsak
Ryan Doyle
Sandy Montes
Steve Brudzinski
Andy Thorner
Mike Smith
Rhett Gronevelt
Tim Juidici
Matt Parks
Tom Blust
Tom Noechel
Gary Piotrowicz
Sarah Plumer
Lesley Rivera
Cindy Dingell**

Affiliation

**City of Berkley
City of Clawson
City of Farmington Hills
City of Farmington Hills
City of Madison Heights
City of Novi
City of Novi
City of Oak Park
City of Orchard Lake
City of Pontiac
City of Rochester
City of Royal Oak
City of Southfield
City of Troy
City of Wixom
City of Wixom
Bloomfield Township
Commerce Township
Groveland Township
Independence Township
Milford Township
HRC
HRC
MDOT
MDOT
SEMCOG
SMART
AEW
OHM
OHM
OHM
RCOC
RCOC
RCOC
RCOC
RCOC
RCOC
RCOC**

2019


Transportation Improvement Program (TIP) Amendment Schedule


Activity	Amendment Period		
	SPRING	SUMMER	FALL
SEMOG issues a Call for Projects	1/4/2019	4/1/2019	8/9/2019
SEMOG/MDOT change request review meeting (current amendment period)	2/4/2019	4/29/2019	9/9/2019
Amendments due to SEMCOG (by 5:00 p.m.)	2/8/2019	5/3/2019	9/13/2019
SEMOG processes amendments (start)	2/11/2018	5/6/2019	9/16/2019
Review projects, generate list and map	2/11 - 2/22/2019	5/6 - 5/17/2019	9/16 - 9/27/2019
Interagency Working Group meeting	Week of 2/25 - 3/1/2019	Week of May 20 - 24, 2019	Week of 9/30 - 10/4/2019
SEMOG prepare Air Quality Conformity, Environmental Justice, Environmental Sensitivity, & Fiscal Constraint analyses	3/4 - 3/29/2019	5/27 - 6/21/2019	10/7 - 11/1/2019
SEMOG processes amendments (end)	3/29/2019	6/21/2019	11/1/2019
Public comment period starts	4/2/2019	7/18/2019	11/6/2019
Transportation Coordinating Council	4/18/2019	7/18/2019	11/21/2019
Executive Committee (public comment period ends)	5/2/2019	7/25/2019	12/6/2019
Submit Amendment to MDOT	Week of May 6-10, 2019	Week of July 29-August 2, 2019	Week of December 9-13, 2019
MDOT Amendment Approval	Week of May 13-17, 2019	Week of August 5-9, 2019	Week of December 16-20, 2019
FHWA/FTA Amendment Approval	Week of May 20-24, 2019	Week of August 12-16, 2019	Week of December 23-27, 2019

2019

Transportation Improvement Program Schedule

 Spring Amendment

 Summer Amendment

 Fall Amendment

January						
S	M	T	W	T	F	S
		1	2	3	4	5
6	7	8	9	10	11	12
13	14	15	16	17	18	19
20	21	22	23	24	25	26
27	28	29	30	31		

February						
S	M	T	W	T	F	S
					1	2
3	4	5	6	7	8	9
10	11	12	13	14	15	16
17	18	19	20	21	22	23
24	25	26	27	28		

March						
S	M	T	W	T	F	S
					1	2
3	4	5	6	7	8	9
10	11	12	13	14	15	16
17	18	19	20	21	22	23
24	25	26	27	28	29	30
31						

April						
S	M	T	W	T	F	S
	1	2	3	4	5	6
7	8	9	10	11	12	13
14	15	16	17	18	19	20
21	22	23	24	25	26	27
28	29	30				

May						
S	M	T	W	T	F	S
			1	2	3	4
5	6	7	8	9	10	11
12	13	14	15	16	17	18
19	20	21	22	23	24	25
26	27	28	29	30	31	

June						
S	M	T	W	T	F	S
						1
2	3	4	5	6	7	8
9	10	11	12	13	14	15
16	17	18	19	20	21	22
23	24	25	26	27	28	29
30						

July						
S	M	T	W	T	F	S
	1	2	3	4	5	6
7	8	9	10	11	12	13
14	15	16	17	18	19	20
21	22	23	24	25	26	27
28	29	30	31			

August						
S	M	T	W	T	F	S
				1	2	3
4	5	6	7	8	9	10
11	12	13	14	15	16	17
18	19	20	21	22	23	24
25	26	27	28	29	30	31

September						
S	M	T	W	T	F	S
1	2	3	4	5	6	7
8	9	10	11	12	13	14
15	16	17	18	19	20	21
22	23	24	25	26	27	28
29	30					

October						
S	M	T	W	T	F	S
		1	2	3	4	5
6	7	8	9	10	11	12
13	14	15	16	17	18	19
20	21	22	23	24	25	26
27	28	29	30	31		

November						
S	M	T	W	T	F	S
					1	2
3	4	5	6	7	8	9
10	11	12	13	14	15	16
17	18	19	20	21	22	23
24	25	26	27	28	29	30

December						
S	M	T	W	T	F	S
1	2	3	4	5	6	7
8	9	10	11	12	13	14
15	16	17	18	19	20	21
22	23	24	25	26	27	28
29	30	31				

 TCC  Exec  GA

OAKLAND FEDERAL AID COMMITTEE

2019 Current Project List

MDOT JN	PROJECT	LIMITS	WORK	JURISDICTION	PHASE	FUND	FED(\$\$\$)	NONFED(\$\$\$)	Points Award	Comments
Pave Gravel										
203634	Sashabaw Rd	Sherwood Rd to Granger Rd	Pave Gravel	RCOC	CON	STPU	\$2,000,000	\$500,000	N/A	
Subtotal							\$2,000,000			
Urban to Rural Transfer										
202667	Tripp Rd	Dixie Hwy to Van Rd	Urban to Rural	RCOC	ACC	STPU	\$500,000	\$125,000	N/A	
Subtotal							\$500,000			
Next-Phase										
132522	Orchard Lake Rd	13 Mile Rd to 14 Mile Rd	Right-of-Way	Farmington Hills	ROW	STPU	\$3,560,000	\$890,000	N/A	Partial AC/ Moved from 2018
Subtotal							\$3,560,000			
RRR										
132748	14 Mile Rd	Woodward Ave to CN Railroad	RRR	Royal Oak	CON	STPU	\$908,192	\$227,048	57.00	Moved from 2018
132743	14 Mile Rd	CN Railroad to Crooks Rd	RRR	Royal Oak	CON	STPU	\$1,075,758	\$268,940	57.00	Moved from 2018
203632	WB 11 Mile Rd	Southfield Rd to E City Limits	RRR	Lathrup Village	CON	STPU	\$249,579	\$62,395	56.50	
203459	Pinecrest Dr	8 Mile Rd to 9 Mile Rd	RRR	Ferndale	CON	STPU	\$652,872	\$1,233,883	55.50	
203633	Woodward Hgts Blvd	Bermuda St to Hilton Rd	RRR	Ferndale	CON	STPU	\$219,385	\$219,385	55.50	
203636	SB Northwestern Hwy	NW of 9 Mile Rd to Evergreen Rd	RRR	Southfield	CON	STPU	\$730,962	\$2,669,038	61.00	Added from FY19 Call For Projects
203649	Woodward Hgts Blvd	Hilton Rd to Pilgrim Ave	RRR	Ferndale	CON	STPU	\$214,645	\$214,645	53.50	Added from FY19 Call For Projects
203423	Milford Rd	General Motors Rd to S of Winding Way	RRR	Milford	CON	STPU	\$375,166	\$93,791	52.00	Added from FY19 Call For Projects
203645	South Squirrel Rd	South Blvd to Primary St	RRR	Auburn Hills	CON	STPU	\$440,270	\$110,068	57.00	Moved from 2020
203657	University Dr	MLK Jr. Blvd to East City Limits	RRR	Pontiac	CON	STPU	\$1,711,382	\$3,288,618	57.00	Moved from 2020
203678	South Blvd	Woodward Ave to MLK Jr. Blvd	RRR	Pontiac	ACC	STPU	\$723,104		57.00	AC in 2018
204491	Livernois Rd	Avon Rd to Walton Blvd	RRR	RCOC	AC	STPU		\$4,500,000		ACC in 2021
203428	Stephenson Hwy NB	12 Mile Road to 14 Mile Rd	RRR	Madison Heights	CON	STPU	\$831,126	\$207,782	56.00	Moved from 2020
203682	Stephenson Hwy SB	Girard Road to 14 Mile Rd	RRR	Madison Heights	CON	STPU	\$578,380	\$144,595	56.00	Moved from 2020
203432	9 Mile Rd	City Limits to Middlebelt Rd	RRR	Farmington Hills	CON	STPU	\$742,190	\$546,080	56.00	Moved from 2020
205596	Auburn Rd	Culbertson Ave to Hessel Ave	RRR	Rochester Hills	AC	STPU		\$3,533,704		ACC in 2021
4R										
203651	Maple Rd	at Middlebelt Rd, +1500' east	4R	RCOC	CON	STPU	\$1,236,654	\$309,163	50.00	Added from FY19 Call For Projects
205557	9 Mile Rd	Pilgrim Ave to Dequindre Rd	RRR	Hazel Park	AC	STPU		\$1,173,933	60.00	ACC in 2021
Subtotal							\$10,689,665			

STP-U

TOTAL	\$16,749,665
TARGET	\$16,779,180
DIFF.	\$29,515

*Updated Target 12-28-17

National Highway Performance Program (NHPP)

203427	14 Mile Rd	Greenfield Rd to Woodward Ave	Rehabilitate	Birmingham/Royal Oak	CON	NHPP	\$320,000	\$0	N/A	
203426	13 Mile Rd	John R Rd to Dequindre Rd	Conc Replace	Madison Hgts	CON	NHPP	\$480,000	120,000	N/A	
203651	Maple Rd	at Middlebelt Rd	Reconstruct	RCOC	CON	NHPP	\$1,328,330	332,083	N/A	
205182	12 Mile Rd	at Novi Rd	4R	RCOC	AC	NHPP		\$1,000,000		ACC in 2021
13034	Long Lake Rd	at Telegraph Rd	Conc Replace	RCOC	ACC	NHPP	\$343,600		N/A	ACC in 2018

NHPP

TOTAL	\$2,471,930
TARGET	\$2,471,933
DIFF.	\$3

*Updated Target 12-28-17

OAKLAND FEDERAL AID COMMITTEE

2020 *Current Project List*

MDOT JN	PROJECT	LIMITS	WORK	JURISDICTION	PHASE	FUND	FED(\$\$\$)	NONFED(\$\$\$)	Points Award	Comments
PAVE GRAVEL										
203539	Currie Rd	8 Mile Rd to 10 Mile Rd	Pave Gravel	RCOC	CON/AC	STPU	\$2,000,000	\$500,000	N/A	
Subtotal							\$2,000,000			
URBAN TO RURAL TRANSFER										
202667	Tripp Rd	Dixie Hwy to Van Rd	Urban to Rural	RCOC	ACC	STPU	\$500,000	\$125,000	N/A	
Subtotal							\$500,000			
NEXT-PHASE										
132522	Orchard Lake Rd	13 Mile Rd to 14 Mile Rd	Right-of-Way	Farmington Hills	ROW	STPU	\$4,080,000	\$816,000	N/A	Moved from 2019
Subtotal							\$4,080,000			
RRR										
205938	9 Mile Rd	Inkster Rd to Beech Rd	RRR	Southfield	CON	STPU	\$606,663	\$151,666	64.00	
205947	Civic Center Dr	Northwestern Hwy to Lahser Rd	RRR	Southfield	CON	STPU	\$346,965	\$86,741	60.00	
205948	Crooks Rd	13 Mile Rd to 14 Mile Rd	RRR	Royal Oak	CON	STPU	\$1,435,706	\$615,303	59.00	Fed\$ CAPPED 30% Local Match
205949	Auburn Rd	Opdyke Rd to Churchill Rd	RRR	Auburn Hills	CON	STPU	\$872,765	\$218,191	58.00	
205951	13 Mile Rd	Evergreen Rd to Southfield Rd	RRR	Beverly Hills	CON	STPU	\$1,398,506	\$349,627	57.00	
204989	N Squirrel Rd	1000' S of M59 to S of Featherstone Rd	RRR	Auburn Hills	CON	STPU	\$906,033	\$226,508	61.00	From 2021 list
203646	Franklin Rd	Northwestern Hwy to North City Limits	RRR	Southfield	CON	STPU	\$393,420	\$98,355	55.00	
203631	Freedom Rd	Gill Rd to 9 Mile Rd, M-5 to Hillview Ct	RRR	Farmington	CON	STPU	\$987,871	\$246,968	59.50	Moved from 2018
132771	Maple Rd	Bates St to Woodward Ave	RRR	Birmingham	CON	STPU	\$351,834	\$87,959	52.00	Moved from 2017
Subtotal							\$7,299,763			
4R										
205929	Pontiac Trail	Green Lake Rd to Arrowhead Rd	4R	RCOC	CON	STPU	\$3,198,932	\$799,733	52.00	
Subtotal							\$3,198,932			
STP-U						TOTAL	\$17,078,695			
						TARGET	\$17,114,764	*Updated Target 12-28-17		
						DIFF.	\$36,069			
National Highway Performance Program (NHPP)										
205952	13 Mile Rd	John R Rd to Hales St	Conc Replace	Madison Hgts	CON	NHPP	\$480,000	\$120,000		
205953	12 Mile Rd	Greenfield Rd to Coolidge Hwy	Rehabilitation	RCOC	CON	NHPP	\$2,041,372	\$510,343		
NHPP						TOTAL	\$2,521,372			
						TARGET	\$2,521,372	*Updated Target 12-28-17		
						DIFF.	\$0			

OAKLAND FEDERAL AID COMMITTEE

2021 Current Project List

MDOT JN	PROJECT	LIMITS	WORK	JURISDICTION	PHASE	FUND	FED(\$\$\$)	NONFED(\$\$\$)	Points Award	Comments
PAVE GRAVEL										
203539	Currie Rd	8 Mile Rd to 10 Mile Rd	Pave Gravel	RCOC	ACC	STPU	\$2,000,000	\$500,000	NA	
							Subtotal	\$2,000,000		
URBAN TO RURAL TRANSFER										
			Urban to Rural	RCOC		STPU	\$500,000	\$125,000	NA	
							Subtotal	\$500,000		
Cities and Villages										
							\$5,411,688.29			
205968	Beech Rd	8 Mile Rd to 10 Mile Rd	RRR	Southfield	CON	STPU	\$1,284,202	\$321,050	61.00	
205557	Nine Mile Rd	Pilgrim Ave to Dequindre Rd	RRR	Hazel Park	ACC	STPU	\$939,146		60.00	AC in 2019
205985	Auburn Rd	E of Cherryland RD to Adams Rd	RRR	Auburn Hills	CON	STPU	\$248,259	\$62,065	59.00	
205986	Nine Mile Rd	Evergreen Rd to NB Northwestern Hwy	RRR	Southfield	CON	STPU	\$1,175,108	\$293,777	59.00	
205991	Eleven Mile Rd	Middlebelt Rd to Inkster Rd	RRR	Farmington Hills	CON	STPU	\$1,541,010	\$385,253	59.00	
205596	Auburn Rd	Culbertson Ave to Hessel Ave	RRR	Rochester Hills	ACC	STPU	\$474,577		58.00	AC in 2019
							Subtotal	\$5,662,302		
RCOC										
							\$9,545,370.71			
204491	Livernois Rd	Avon Rd to Walton Blvd	RRR	RCOC	ACC	STPU	\$3,600,000		81.00	AC in 2019
205992	Twelve Mile Rd	Lahser to Evergreen	4R	RCOC	CON	STPU	\$3,500,000	\$875,000	71.00	
205994	Walton Rd	Dixie Hwy to Sashabaw Rd	RRR	RCOC	CON	STPU	\$2,500,000	\$625,000	64.00	
							Subtotal	\$9,600,000		

STP-U

TOTAL	\$17,762,302
TARGET	\$17,457,059
DIFF.	(\$305,243)

*Updated Target 12-28-17

National Highway Performance Program (NHPP)

206028	14 Mile Rd	Farmington Rd to Orchard Lake Rd	Rehabilitation	Farmington Hills	CON/AC	NHPP	\$372,000	\$828,000		Partial AC/ACC in 2022
205998	Adams Rd	Madison to N city limits	Rehabilitation	Birmingham	CON	NHPP	\$400,000	\$100,000		
205182	12 Mile Rd	at Novi Rd	Reconstruction	RCOC	ACC	NHPP	\$800,000			AC in 2019
206001	Adams Rd	Long Lake Rd to Square Lake Rd	Rehabilitation	RCOC	CON	NHPP	\$1,000,000	\$250,000		

NHPP

TOTAL	\$2,572,000
TARGET	\$2,571,799
DIFF.	\$201

*Updated target 12-28-17

OAKLAND FEDERAL AID COMMITTEE

TEDF Cat C *Current Project List*

YEAR	PROJECT	PHASE	Project manager	TIP ID	State Cat C	Federal Cat C	Total Project Cost	Notes
2019	Opening Balances				\$6,095,764	\$4,042,922		
	Livernois, Avon to 900' N of Walton	CON	RCOC	13201		\$548,846		Previous Cat C project
	Baldwin, Gregory to Waldon	ACC	RCOC	1147		\$3,494,076		ACC Baldwin Rd
2019	Closing Balances				\$6,095,764	\$0		
2020	Opening Balances				\$9,176,447	\$4,123,780		
	Dequindre, Utica Rd to Auburn	CON	RCOC	12611	\$1,076,220	\$4,123,780	\$6,500,000	
	Rochester, Barclay to Trinway	ROW	Troy	12609	\$4,000,000		\$5,000,000	
2020	Closing Balances				\$4,100,227	\$0		
2021	Opening Balances				\$7,294,895	\$4,206,256		
2021	Closing Balances				\$7,294,895	\$4,206,256		Need to use Fed Cat C
2022	Opening Balances				\$10,607,766	\$4,290,381		
	Rochester, Barclay to Trinway	CON	Troy	12609	\$9,095,619	\$4,290,381	\$16,732,500	
2022	Closing Balances				\$1,512,147	\$0		

Targets:	State	Federal
2019	\$2,970,764	\$4,042,922
2020	\$3,080,683	\$4,123,780
2021	\$3,194,668	\$4,206,256
2022	\$3,312,871	\$4,290,381
2023	\$3,435,447	\$4,376,189

Targets Updated 12-28-17

2019 Project Status Update

2019 PROJECT	LIMITS		AGENCY	STATUS as of October 2018	STATUS as of February 2019
	FROM	TO			
PAVE GRAVEL					
Sashabaw Road	Sherwood Road	Granger Road	RCOC	Early 2019 Let	
NEXT-PHASE					
Orchard Lake Road (ROW)	13 Mile Road	14 Mile Road	Farmington Hills	PE Complete, Draft Agreements for ROW services	
RRR					
14 Mile Road	Woodward Ave	CN Railroad	Royal Oak	Early Spring Bid	
14 Mile Road	CN Railroad	Crooks Road	Royal Oak	Early Spring Bid	
WB 11 Mile Road	Southfield Road	E City Limits	Lathrup Village	January GI, Spring Let	
Pinecrest Drive	8 Mile Road	9 Mile Road	Ferndale	December Let	
Woodward Heights Blvd	Bermuda Street	Hilton Road	Ferndale	Nov GI, Jan Let	
SB Northwestern HW	NW of 9 Mile Road	Evergreen Road	Southfield	April Let	
Woodward Heights Blvd	Hilton Road	Pilgrim Avenue	Ferndale	Nov GI, Jan Let	
Milford Road	General Motors Road	S of Winding Way	Milford	Nov GI, March Let	
South Squirrel Road	South Blvd	Primary St	Auburn Hills	Feb Let	
University Drive	MLK Jr. Blvd	East City Limits	Pontiac	March Let	
Livernois Road (AC)	Avon Road	Walton Blvd	RCOC	Early 2019 Let	
Stephenson Hwy NB	12 Mile Road	14 Mile Road	Madison Heights	April Let	
Stephenson Hwy SB	Girard Road	14 Mile Road	Madison Heights	April Let	
9 Mile Road	City Limits	Middlebelt Road	Farmington Hills	Jan/Feb Let	
Auburn Road (AC)	Culbertson Ave	Hessel Ave	Rochester Hills	Update Not Available	
4R					
Maple Road	Middlebelt Road	1500' east	RCOC	Early 2019 Let	
9 Mile Road	Pilgrim Ave	Dequindre Road	Hazel Park	Spring Let	
NHPP					
14 Mile Road	Greenfield Road	Woodward Avenue	Birmingham/Royal Oak	Early Spring Let	
13 Mile Road	John R Road	Dequindre Road	Madison Heights	April Let	
Maple Road	At Middlebelt Road		RCOC	Early 2019 Let	
12 Mile Road (AC)	At Novi Road		RCOC	Early 2019 Let	

FEDERAL AID COMMITTEE
MEMBERSHIP

	MEMBER	ALTERNATE	TERM/EXP.DATE
Large Communities: > 50,000 Population	Pontiac: John Balint Troy: Bill Houtari Southfield: Leigh Schultz	Rochester Hills: Paul Shumejko Farmington Hills: Karen Mondora Royal Oak: Matt Callahan	December 31, 2020 December 31, 2018 December 31, 2018
Middle Communities: 20,000 – 50,000 Population	Oak Park: Kevin Yee Auburn Hills: Dan Brisson	Madison Heights: Jim Schafer Birmingham: Paul O'Meara	December 31, 2020 December 31, 2018
Small Communities: < 20,000 Population	Berkley: Derrick Schueller Clawson: Harry Drinkwine	Huntington Woods: Richard Lehmann Wixom: Steve Brown	December 31, 2020 December 31, 2018
Large Townships: > 30,000 Population	Independence Township: Patrick Kittle	Orion Township: Chris Barnett	December 31, 2020
Middle Townships: 10,000 – 30,000 Population	Brandon Township Kathy Thurman	Oxford Township: William Dunn	December 31, 2020
Small Townships: < 10,000 Population	Milford Township: Donald Green	Groveland Township: Robert DePalma	December 31, 2018
Road Commission for Oakland County	Brad Knight, Chairperson Gary Piotrowicz	Gary Piotrowicz, Vice Chairperson Thomas Blust	- -
Michigan Department of Transportation (MDOT)	Heidi Phaneuf	Lynnette Firman	-
Suburban Mobility Authority for Regional Transportation (SMART)	Andy Thorner	Dustin Hagfors	-

October 2018



DEPARTMENT OF PUBLIC SERVICES
KAREN MONDORA, P.E., DIRECTOR

January 23, 2019

Oakland County Federal Aid Committee
c/o Road Commission for Oakland County
31001 Lahser Road
Beverly Hills, Michigan 48025
Attention: Brad Knight, Chairperson

RE: Orchard Lake Road, 13 Mile Road to 14 Mile Road – Request to modify funding

Dear Mr. Knight:

The City of Farmington Hills in cooperation with the Road Commission for Oakland County is requesting a modification to the already programmed funding for the right-of-way phase associated with the Orchard Lake Road Project from 13 Mile Road to 14 Mile Road. Currently funding for the project has been established as follows:

2019- Phase I Purchase right-of-way utilizing \$3,560,000 STP Funds

2020- Phase II Purchase right-of-way utilizing \$4,080,000 STP Funds

Based on the preliminary engineering, the environmental analysis, feedback from City and County Officials as well as the public, the scope of the project has been modified. The proposed project now includes a narrow median boulevard with roundabouts for the northern portion of the project with a transition to a standard 5 lane cross-sections as you travel southbound toward 13 Mile Road. This revision significantly reduces the amount of right-of-way that is necessary for the project and in turn reduces the costs associated with acquiring that right-of-way. This request on behalf of the City and Road Commission is to adjust the funding in 2019 to accommodate the revised target cost for right-of-way, convert the right-of-way funds dedicated in 2020 to Construction Funding, and to move the excess right-of-way funding from 2019 to the 2020 construction phase. The revised Federal Aid funding request is summarized below:

2019- Phase I Purchase right-of-way utilizing \$3,060,000 STP (reduced from \$3,560,000)


2020- Phase II Construction Phase utilizing \$4,580,000 STP (converting 2020 right-of-way funds to construction and moving \$500,000 from right-of-way in 2019 to construction in 2020)

This modified project requires less overall funding and eliminates the need for a future funding request for the construction phase by utilizing the already programmed phase II right-of-way funds.

It is the City's understanding that there is NHPP funding available in the amount of \$2,035,235 that has been approved by the NHPP Funding Committee for reimbursement for construction costs exceeding the \$4,580,000 if the City is willing to advance the funds and be reimbursed at a later date (FY 2022) when the NHPP funding becomes available. Although the total funding is substantially less than the \$9,400,000 estimated construction cost, the City and Road Commission are prepared to cover any costs exceeding the federal funding. It is also the City's understanding that the Road Commission is able to adjust funding on some of their projects to accommodate the \$500,000 transfer from 2019 to 2020 funding.

If you have any questions or concerns please feel free to contact myself or Mark Saksewski at 248/871-2560.

Respectfully,


Karen Mondora, P.E., Director
Department of Public Services

cc: Mark Saksewski
James Cubera

OAKLAND FEDERAL AID COMMITTEE

2019 *with Orchard Lake Road changes*

MDOT JN	PROJECT	LIMITS	WORK	JURISDICTION	PHASE	FUND	FED(\$\$\$)	NONFED(\$\$\$)	Points Award	Comments
Pave Gravel										
203634	Sashabaw Rd	Sherwood Rd to Granger Rd	Pave Gravel	RCOC	CON	STPU	\$2,000,000	\$500,000	N/A	
Subtotal							\$2,000,000			
Urban to Rural Transfer										
202667	Tripp Rd	Dixie Hwy to Van Rd	Urban to Rural	RCOC	ACC	STPU	\$1,000,000		N/A	
Subtotal							\$1,000,000			
Next-Phase										
132522	Orchard Lake Rd	13 Mile Rd to 14 Mile Rd	Right-of-Way	Farmington Hills	ROW	STPU	\$3,060,000	\$765,000	N/A	
Subtotal							\$3,060,000			
RRR										
132748	14 Mile Rd	Woodward Ave to CN Railroad	RRR	Royal Oak	CON	STPU	\$908,192	\$227,048	57.00	Moved from 2018
132743	14 Mile Rd	CN Railroad to Crooks Rd	RRR	Royal Oak	CON	STPU	\$1,075,758	\$268,940	57.00	Moved from 2018
203632	WB 11 Mile Rd	Southfield Rd to E City Limits	RRR	Lathrup Village	CON	STPU	\$249,579	\$62,395	56.50	
203459	Pinecrest Dr	8 Mile Rd to 9 Mile Rd	RRR	Ferndale	CON	STPU	\$652,872	\$1,233,883	55.50	
203633	Woodward Hgts Blvd	Bermuda St to Hilton Rd	RRR	Ferndale	CON	STPU	\$219,385	\$219,385	55.50	
203636	SB Northwestern Hwy	NW of 9 Mile Rd to Evergreen Rd	RRR	Southfield	CON	STPU	\$730,962	\$2,669,038	61.00	Added from FY19 Call For Projects
203649	Woodward Hgts Blvd	Hilton Rd to Pilgrim Ave	RRR	Ferndale	CON	STPU	\$214,645	\$214,645	53.50	Added from FY19 Call For Projects
203423	Milford Rd	General Motors Rd to S of Winding Way	RRR	Milford	CON	STPU	\$375,166	\$93,791	52.00	Added from FY19 Call For Projects
203645	South Squirrel Rd	South Blvd to Primary St	RRR	Auburn Hills	CON	STPU	\$440,270	\$110,068	57.00	Moved from 2020
203657	University Dr	MLK Jr. Blvd to East City Limits	RRR	Pontiac	CON	STPU	\$1,711,382	\$3,288,618	57.00	Moved from 2020
203678	South Blvd	Woodward Ave to MLK Jr. Blvd	RRR	Pontiac	ACC	STPU	\$723,104		57.00	ACC in 2018
204491	Livernois Rd	Avon Rd to Walton Blvd	RRR	RCOC	ACC	STPU		\$4,500,000		ACC in 2021
203428	Stephenson Hwy NB	12 Mile Road to 14 Mile Rd	RRR	Madison Heights	CON	STPU	\$831,126	\$207,782	56.00	Moved from 2020
203682	Stephenson Hwy SB	Girard Road to 14 Mile Rd	RRR	Madison Heights	CON	STPU	\$578,380	\$144,595	56.00	Moved from 2020
203432	9 Mile Rd	City Limits to Middlebelt Rd	RRR	Farmington Hills	CON	STPU	\$742,190	\$546,080	56.00	Moved from 2020
205596	Auburn Rd	Culbertson Ave to Hessel Ave	RRR	Rochester Hills	AC	STPU		\$3,533,704		ACC in 2021
4R										
203651	Maple Rd	at Middlebelt Rd, +1500' east	4R	RCOC	CON	STPU	\$1,236,654	\$309,163	50.00	Added from FY19 Call For Projects
205557	9 Mile Rd	Pilgrim Ave to Dequindre Rd	RRR	Hazel Park	AC	STPU		\$1,173,933	60.00	ACC in 2021

Subtotal \$10,689,665

STP-U

TOTAL	\$16,749,665
TARGET	\$16,779,180
DIFF.	\$29,515

*Updated Target 12-28-17

National Highway Performance Program (NHPP)

203427	14 Mile Rd	Greenfield Rd to Woodward Ave	Rehabilitate	Birmingham/Royal Oak	CON	NHPP	\$320,000	\$0	N/A	
203426	13 Mile Rd	John R Rd to Dequindre Rd	Conc Replace	Madison Hgts	CON	NHPP	\$480,000	120,000	N/A	
203651	Maple Rd	at Middlebelt Rd	Reconstruct	RCOC	CON	NHPP	\$1,328,330	332,083	N/A	
205182	12 Mile Rd	at Novi Rd	4R	RCOC	AC	NHPP		\$1,000,000		ACC in 2021
13034	Long Lake Rd	at Telegraph Rd	Conc Replace	RCOC	ACC	NHPP	\$343,600		N/A	ACC in 2018

NHPP

TOTAL	\$2,471,930
TARGET	\$2,471,933
DIFF.	\$3

*Updated Target 12-28-17

OAKLAND FEDERAL AID COMMITTEE

2020 *with Orchard Lake Road changes*

MDOT JN	PROJECT	LIMITS	WORK	JURISDICTION	PHASE	FUND	FED(\$\$\$)	NONFED(\$\$\$)	Points Award	Comments	
PAVE GRAVEL											
203539	Currie Rd	8 Mile Rd to 10 Mile Rd	Pave Gravel	RCOC	CON/AC	STPU	\$2,000,000	\$500,000	N/A		
Subtotal							\$2,000,000				
URBAN TO RURAL TRANSFER											
202667	Tripp Rd	Dixie Hwy to Van Rd	Urban to Rural	RCOC	ACC	STPU	\$0	\$0	N/A	ACC in 2019	
Subtotal							\$0				
NEXT-PHASE											
132522	Orchard Lake Rd	13 Mile Rd to 14 Mile Rd	Widen	Farmington Hills	CON	STPU	\$4,580,000	\$916,000	N/A		
Subtotal							\$4,580,000				
RRR											
205938	9 Mile Rd	Inkster Rd to Beech Rd	RRR	Southfield	CON	STPU	\$606,663	\$151,666	64.00		
205947	Civic Center Dr	Northwestern Hwy to Lahser Rd	RRR	Southfield	CON	STPU	\$346,965	\$86,741	60.00		
205948	Crooks Rd	13 Mile Rd to 14 Mile Rd	RRR	Royal Oak	CON	STPU	\$1,435,706	\$615,303	59.00	Fed\$ CAPPED 30% Local Match	
205949	Auburn Rd	Opdyke Rd to Churchill Rd	RRR	Auburn Hills	CON	STPU	\$872,765	\$218,191	58.00		
205951	13 Mile Rd	Evergreen Rd to Southfield Rd	RRR	Beverly Hills	CON	STPU	\$1,398,506	\$349,627	57.00		
204989	N Squirrel Rd	1000' S of M59 to S of Featherstone Rd	RRR	Auburn Hills	CON	STPU	\$906,033	\$226,508	61.00	From 2021 list	
203646	Franklin Rd	Northwestern Hwy to North City Limits	RRR	Southfield	CON	STPU	\$393,420	\$98,355	55.00		
203631	Freedom Rd	Gill Rd to 9 Mile Rd, M-5 to Hillview Ct	RRR	Farmington	CON	STPU	\$987,871	\$246,968	59.50	Moved from 2018	
132771	Maple Rd	Bates St to Woodward Ave	RRR	Birmingham	CON	STPU	\$351,834	\$87,959	52.00	Moved from 2017	
Subtotal							\$7,299,763				
4R											
205929	Pontiac Trail	Green Lake Rd to Arrowhead Rd	4R	RCOC	CON	STPU	\$3,198,932	\$799,733	52.00		
Subtotal							\$3,198,932				
STP-U							TOTAL	\$17,078,695			
							TARGET	\$17,114,764	*Updated Target 12-28-17		
							DIFF.	\$36,069			
National Highway Performance Program (NHPP)											
205952	13 Mile Rd	John R Rd to Hales St	Conc Replace	Madison Hgts	CON	NHPP	\$480,000	\$120,000			
132522	Orchard Lake Rd	13 Mile to 14 Mile	Widen	Farm Hills/RCOC	AC	NHPP		\$2,544,043		ACC 2022	
205953	12 Mile Rd	Greenfield Rd to Coolidge Hwy	Rehabilitation	RCOC	CON	NHPP	\$2,041,372	\$510,343			
NHPP							TOTAL	\$2,521,372			
							TARGET	\$2,521,372	*Updated Target 12-28-17		
							DIFF.	\$0			

OAKLAND FEDERAL AID COMMITTEE

2021 with Orchard Lake Road changes

MDOT JN	PROJECT	LIMITS	WORK	JURISDICTION	PHASE	FUND	FED(\$\$\$)	NONFED(\$\$\$)	Points Award	Comments	
PAVE GRAVEL											
203539	Currie Rd	8 Mile Rd to 10 Mile Rd	Pave Gravel	RCOC	ACC	STPU	\$2,000,000	\$500,000	NA		
							Subtotal	\$2,000,000			
URBAN TO RURAL TRANSFER											
			Urban to Rural	RCOC		STPU	\$500,000	\$125,000	NA		
							Subtotal	\$500,000			
Cities and Villages											
							\$5,411,688.29				
205968	Beech Rd	8 Mile Rd to 10 Mile Rd	RRR	Southfield	CON	STPU	\$1,284,202	\$321,050	61.00		
205557	Nine Mile Rd	Pilgrim Ave to Dequindre Rd	RRR	Hazel Park	ACC	STPU	\$939,146		60.00	AC in 2019	
205985	Auburn Rd	E of Cherryland RD to Adams Rd	RRR	Auburn Hills	CON	STPU	\$248,259	\$62,065	59.00		
205986	Nine Mile Rd	Evergreen Rd to NB Northwestern Hwy	RRR	Southfield	CON	STPU	\$1,175,108	\$293,777	59.00		
205991	Eleven Mile Rd	Middlebelt Rd to Inkster Rd	RRR	Farmington Hills	CON	STPU	\$1,541,010	\$385,253	59.00		
205596	Auburn Rd	Culbertson Ave to Hessel Ave	RRR	Rochester Hills	ACC	STPU	\$474,577		58.00	AC in 2019	
							Subtotal	\$5,662,302			
RCOC											
							\$9,545,370.71				
204491	Livernois Rd	Avon Rd to Walton Blvd	RRR	RCOC	ACC	STPU	\$3,600,000		81.00	AC in 2019	
205992	Twelve Mile Rd	Lahser to Evergreen	4R	RCOC	CON	STPU	\$3,500,000	\$875,000	71.00		
205994	Walton Rd	Dixie Hwy to Sashabaw Rd	RRR	RCOC	CON	STPU	\$2,500,000	\$625,000	64.00		
							Subtotal	\$9,600,000			
STP-U							TOTAL	\$17,762,302			
							TARGET	\$17,457,059	*Updated Target 12-28-17		
							DIFF.	(\$305,243)			
National Highway Performance Program (NHPP)											
206028	14 Mile Rd	Farmington Rd to Orchard Lake Rd	Rehabilitation	Farmington Hills	CON/AC	NHPP	\$372,000	\$828,000		Partial AC/ACC in 2022	
205998	Adams Rd	Madison to N city limits	Rehabilitation	Birmingham	CON	NHPP	\$400,000	\$100,000			
205182	12 Mile Rd	at Novi Rd	Reconstruction	RCOC	ACC	NHPP	\$800,000			AC in 2019	
206001	Adams Rd	Long Lake Rd to Square Lake Rd	Rehabilitation	RCOC	CON	NHPP	\$1,000,000	\$250,000			
NHPP							TOTAL	\$2,572,000			
							TARGET	\$2,571,799	*Updated target 12-28-17		
							DIFF.	\$201			

Plumer, Sarah

From: Brudzinski, Stephen M <brudzinski@semcog.org>
Sent: Friday, January 04, 2019 4:14 PM
To: Oladayo Akinyemi; Sunny Jacob (sunjac@detroitmi.gov); Michael Craine (mcraine@livingstonroads.org); 'Jodie Tedesco'; Walter Schell (WSchell@rcmcweb.org); 'John Crumm'; 'Matthew Snell'; 'Frank Westenkirchner'; Waters, Janet; Plumer, Sarah; lwallace@stclaircounty.org; 'Ryan Buck'; sapkiewicz@miwats.org; flowers@miwats.org; ragacin1@waynecounty.com; 'Laith Aziz'; Oliver Buffington
Cc: Bruff, Tom; Johnson, Calvin E; Klove, Christopher; mullene@michigan.gov
Subject: Funding Availability: Highway Infrastructure Program (HIP)
Attachments: SEMCOG 2019 TIP Schedule.pdf

Importance: High

To the Federal-Aid Committees:**Funding Availability: Highway Infrastructure Program (HIP)**

We have been informed that, as part of the U.S. Department of Transportation Appropriations Act, 2018 (title I of division L, Pub. L. 115-141), a **one-time** appropriation for road projects is now available. This one-time appropriation is called the **Highway Infrastructure Program (HIP)**.

Eligible Activities Using HIP Funds

HIP funding may be used for any road, bridge, or tunnel project eligible under the Surface Transportation Block Grant Program (STBG). These funds can be used singly or in conjunction with STU, STUL, STL, and/or NHPP funding on any road, bridge, or tunnel project eligible under STBG.

Matching Funds Requirement

HIP funds require a 20 percent match of non-federal funding, just like STBG. HIP funding cannot be used for transit.

Allocation of HIP Funds

This funding was apportioned to the States and allocated to large urbanized areas in the same manner as the STBG program. Therefore, SEMCOG has allocated the \$5.1 million available throughout the region using the same procedure. Allocations by FAC are as follows:

FAC	HIP Allocation
Detroit	\$842,330
Huron Valley	\$142,298
Macomb	\$957,446
Monroe	\$104,998
Oakland	\$1,317,950
St Clair	\$119,764
Washtenaw	\$371,836
Wayne	\$1,249,376
TOTAL:	\$5,105,997

Obligation Deadline for HIP Funds

This funding **must be obligated before September 30, 2021** (i.e. the last day of fiscal year (FY) 2021). This funding is exempt from obligation limitation, which means that it can be used in any fiscal year, starting in the current year (FY 2019) through FY 2021. We recommend, however, that you program and obligate these funds before FY 2021, if possible.

Options for Programming HIP Funds in the TIP

(See attached file for FY 2019 TIP Amendment Schedule)

Your FAC can:

1. Program these funds in FY 2019 of the TIP in the upcoming 2019 spring amendment (changes due **Feb. 8, 2019**).
2. Program these funds for FY 2020 and/or FY 2021 as part of your FAC's project submission for the new FY 2020-FY 2023 TIP. **SEMCOG will extend the deadline to add FY 2020 and/or FY 2021 projects programmed with HIP funds to the FY 2020-FY 2023 TIP until Wednesday, January 16, 2019.**
3. Program these funds in either FY 2020 or FY 2021 of the new FY 2020-FY 2023 TIP **after the new TIP has been approved**. This is expected to occur in October 2019, so the HIP projects can be amended into the new TIP starting with the 2019 fall amendment (projects due **Sep. 13, 2019**).

For More Information

Contact Steve Brudzinski, SEMCOG (313) 324-3321 or brudzinski@semcog.org.

Steve Brudzinski

SEMCOG

(313) 324-3321

brudzinski@semcog.org

1001 Woodward Avenue, Suite 1400

Detroit, MI 48226

Main: 313-961-4266

Visit: www.semco.org





QUALITY LIFE THROUGH GOOD
ROADS:
ROAD COMMISSION FOR OAKLAND
COUNTY
"WE CARE."

Board of Road Commissioners

Andrea LaLonde
Commissioner

Ronald J. Fowkes
Commissioner

Gregory E. Jamian
Commissioner

Dennis G. Kolar, P.E.
Managing Director

**Gary Piotrowicz, P.E.,
P.T.O.E.**
Deputy Managing Director
County Highway Engineer

Engineering Department
31001 Lahser Road
Beverly Hills, MI 48025

248-645-2000

FAX
248-645-0618

www.rcocweb.org

January 31, 2019

To: Oakland County Federal Aid Committee

Att.: Mr. Brad Knight

Re: Pontiac Trail, Green Lk Rd. to Arrowhead

The above referenced project has been approved for funding (\$3.2m) for reconstruction (4R) in 2020. Since the submittal for funding, the surface of this section of road deteriorated severely such that RCOC had to perform extensive repairs, then overlay the roadway. As we began our design for the 4R project, we noted the repaired road is holding up quite well. Subsurface investigations using a falling weight deflectometer (FWD) have shown the base is stable.

In light of the road base being stable, and the pavement surface being in good condition, there is no longer a need to reconstruct or repair Pontiac Trail from Green Lk. Rd. to Arrowhead at this time. RCOC relinquishes the \$3.2m funds back to the committee so other, more urgent roads needs can be addressed.

Respectfully,

Thomas G. Blust, P.E.,
Director of Engineering

PROPOSED FUNDING AJUSTMENTS

(This proposed scenerio includes the assumption of approval of OLR changes)

2020 RCOC returned (Pontiac Lake Rd 4R)	\$ 3.2 M
2020 HIP funding (recommended for 2020)	<u>\$ 1.3 M</u>
Total available funds for 2020	\$ 4.5M

2020

	Jurisdiction	Phase	STU
Currie, 8-10 Mile	RCOC	CON/AC	2,000,000
Orchard Lake, 13-14 Mile	Farmington Hills	CON	4,580,000
Nine Mile, Inkster to Beech	Southfield	CON	606,663
Civic Center, NWern Hwy to Lahser	Southfield	CON	346,965
Crooks, 13-14 Mile	Royal Oak	CON	1,435,706
Auburn, Opdyke to Churchill	Auburn Hills	CON	872,765
13 Mile, Evergreen to Southfield	Beverly Hills	CON	1,398,506
N Squirrel, M-59 to Featherstone	Auburn Hills	CON	906,033
Franklin, NWern Hwy to N city limit	Southfield	CON	393,420
Freedom, Gill to 9 Mile and M5 to Hillview	Farmington	CON	987,871
Maple, Bates to Woodward	Birmingham	CON	351,834
9 Mile, Pilgrim to Dequindre	Hazel Park	ACC from 2021	939,146
Auburn, Culbertson to Hessel	Rochester Hills	ACC from 2021	474,577
Livernois, Avon to Walton	RCOC/Roch Hills	ACC from 2021	3,400,000
		2020 Total	18,693,486
	(includes \$1.3M)	Target	18,432,714
		Diff.	-260,772

2021

C/V	Beech, 8-10 Mile	Southfield	CON	1,284,202
	Auburn, Cherryland to Adams	Auburn Hills	CON	248,259
	9 Mile, Evergreen to NWern Hwy	Southfield	CON	1,175,108
	11 Mile, Middlebelt to Inkster	Farmington Hills	CON	1,541,010
	C/V to backfill \$2,508,480			
			C/V sub-total	4,248,579
	C/V receive additional 8% of 2021 target		C/V target	6,757,059
			Diff.	2,508,480
RCOC	Livernois, Avon to Walton	RCOC/Roch Hills	ACC	200,000
	12 Mile, Lahser to Evergreen	RCOC	CON	3,500,000
	Walton, Dixie Hwy to Sashabaw	RCOC	CON	2,500,000
	Pave Gravel, Currie, 8-10 Mile	RCOC	CON/ACC	2,000,000
	Urban to Rural transfer	RCOC	CON	500,000
	Maple, Inkster to Franklin	RCOC	CON	2,000,000
			RCOC sub-total	10,700,000
	RCOC 2021 target reduced by 8%		RCOC target	10,700,000
			Diff.	0
			2021 Total	14,948,579
			Target	17,457,059
			Diff.	2,508,480

Oakland FAC FY2022 Call For Project Submissions

SEMCOG Issued Funding Target **\$17,806,200.00**

Project Name	Limits	Submitting Agency	Points As Submitted	Points As Reviewed	Federal Share	Local Share	3R Running Total Federal Share
Pave Gravel	Various	RCOC			\$2,000,000	\$500,000	\$2,000,000
Urban to Rural Transfer	Various	RCOC			\$500,000	\$125,000	\$2,500,000
RCOC Projects	Various	RCOC			\$9,786,278	\$1,909,074	\$12,286,278
Remaining STPU Available For Cities and Villages							\$5,519,922
RRR Project Submittals from Cities and Villages							
Walton Road	West City Limits to Baldwin Rd	City of Pontiac	67.00	67.00	\$2,344,240	\$586,060	\$2,344,240
Berg Road	Eight Mile Road to Simmons Road	City of Southfield	63.00	63.00	\$1,355,460	\$338,865	\$3,699,700
Decker Road	14 Mile Rd to E West Maple Rd	City of Walled Lake	63.00	63.00	\$1,089,169	\$272,292	\$4,788,869
Shiawassee Road	Eight Mile Road to Inkster Road	City of Southfield	62.00	62.00	\$771,984	\$192,996	\$5,560,852
NB NW Service Drive	Bell Road to Telegraph Road	City of Southfield	60.00	60.00	\$839,411	\$209,853	\$6,400,263
Wixom Road	790' South of Grand River to South City Limit	City of Novi	59.00	59.00	\$1,294,024	\$323,506	\$7,694,287
14 Mile Road	Drake Rd to Farmington Rd	City of Farmington Hills	58.00	58.00	\$1,257,929	\$314,482	\$8,952,217
Taft Rd	Ten Mile Rd to South City Limit	City of Novi	58.00	58.00	\$955,643	\$238,911	\$9,907,860
Orchard Lake Road	US-24 to West of Voorheis St	City of Pontiac	57.00	57.00	\$934,147	\$233,537	\$10,842,007
Farmington Road	12 Mile Rd to 13 Mile Rd	City of Farmington Hills	57.00	57.00	\$964,903	\$241,226	\$11,806,910
Farmington Road	13 Mile Rd to 14 Mile Rd	City of Farmington Hills	57.00	57.00	\$867,967	\$216,992	\$12,674,877
Taylor Road	Joslyn Rd to Giddings Rd	City of Auburn Hills	57.00	57.00	\$559,452	\$139,863	\$13,234,329
11 Mile Road	Farmington Rd to Orchard Lake Rd	City of Farmington Hills	56.00	56.00	\$754,581	\$188,645	\$13,988,910
Rochester Road*	Main St to 14 Mile Rd	City of Royal Oak	56.00	55.00	\$3,125,411	\$1,339,462	\$17,114,321
N Milford Road	Abbey Lane to CSX Railroad Crossing	Village of Milford	54.00	54.00	\$526,583	\$131,646	\$17,640,904
Five Points Drive	University Dr to North Squirrel Rd	City of Auburn Hills	53.00	53.00	\$313,682	\$78,420	\$17,954,585
Shiawassee Road	Farmington Rd to Orchard Lake Rd	City of Farmington	52.00	53.00	\$530,247	\$132,562	\$18,484,832
Crooks Road*	Main St to Webster Rd	City of Royal Oak	51.00	51.00	\$1,184,859	\$507,797	\$19,669,691
Power Road	Grand River Ave to Ten Mile Rd	City of Farmington	51.00	51.00	\$267,032	\$66,758	\$19,936,723
11 Mile Road*	Troy St to Campbell St	City of Royal Oak	51.00	51.00	\$1,042,079	\$446,605	\$20,978,801
Crooks Road*	Webster Rd to 13 Mile Rd	City of Royal Oak	51.00	51.00	\$648,601	\$227,972	\$21,627,403
West Nine Mile Road	Republic Ave to Pinecrest Dr	City of Ferndale	60.00	50.00	\$420,511	\$105,128	\$22,047,914
Hamlin Road*	515 ft east of Adams Rd to 380 ft west of Crooks Rd	City of Rochester Hills	49.00	49.00	\$1,396,124	\$598,339	\$23,444,038
Ladd Road	W West Maple Rd to North City Limits	City of Walled Lake	48.00	48.00	\$320,835	\$80,209	\$23,764,873

*More Than 20% Local Match. Federal share is locked.

1/22/2019

FY2021 Total Requests \$23,764,873

TIP Year	Project Name	Limits	Municipality	Length	Federal Share	Local Share	Total Project Cost	TOTAL POINTS	Safety Review Committee List Ranking	Safety Points	NFC Classification	NFC Points	AADT	AADT Points	Truck and Bus Counts	Truck and Bus Points	NHS	NHS Points	Points for Other Considerations
2022	Orchard Lake Road	East of Cass Lake to Pontiac City Limits	Keego Harbor, Sylvan Lake, West Bloomf	1.36	\$2,000,000	\$500,000.00	\$2,500,000	83	11 to 25	15	Principal Arterial	20	25,000 or More	25	1,000-1,999	8	Yes	5	10
2021	Livernois Road	Avon Road to Walton Blvd	Rochester Hills	1.25	\$3,600,000	\$900,000.00	\$4,500,000	81	51 to 100	5	Principal Arterial	20	25,000 or More	25	500-999	6	Yes	5	20
2022	14 Mile Road	Stephenson to Edward	Madison Heights, Troy	0.5	\$960,000	\$240,000.00	\$1,200,000	100	Top 10	20	Principal Arterial	20	25,000 or More	25	2,000 or More	10	Yes	5	20
2022	14 Mile Road	Edward to Dequindre	Madison Heights, Troy	0.85	\$1,200,000	\$300,000.00	\$1,500,000	75	51 to 100	5	Principal Arterial	20	25,000 or More	25	2,000 or More	10	Yes	5	10
2021	12 Mile Road	Lahser to Evergreen	Southfield	0.87	\$3,500,000	\$875,000.00	\$4,375,000	71	51 to 100	5	Principal Arterial	20	20,000 to 24,999	20	500-999	6	Yes	5	15
2022	Pontiac Trail	Haggerty to Green Lake	West Bloomfield	1.19	\$1,300,000	\$325,000.00	\$1,625,000	71	Below 100	0	Principal Arterial	20	20,000 to 24,999	20	500-999	6	Yes	5	20
2022	12 Mile Road	Farmington to Orchard Lake Road	Farmington Hills	1.1	\$1,400,000	\$350,000.00	\$1,750,000	69	26 to 50	10	Principal Arterial	20	25,000 or More	25	250-499	4	Yes	5	5
2021	Walton Road	Dixie to Sashabaw	Waterford	0.7	\$2,500,000	\$625,000.00	\$3,125,000	64	Below 100	0	Principal Arterial	20	15,000 - 19,999	15	250-499	4	Yes	5	20
2021	Maple Road	Inkster to Franklin	Bloomfield Hills	1.4	\$2,000,000	\$500,000.00	\$2,500,000	61	51 to 100	5	Principal Arterial	20	15,000 - 19,999	15	500-999	6	Yes	5	10
	Maple Road	Orchard Lake to Middlebelt	West Bloomfield	1	\$1,280,000	\$320,000.00	\$1,600,000	54	26 to 50	10	Principal Arterial	20	10,000 to 14,999	10	250-499	4	Yes	5	5
	Pontiac Trail	Arrowhead to Orchard Lake	West Bloomfield	1.55	\$3,500,000	\$875,000.00	\$4,375,000	51	Below 100	0	Principal Arterial	20	15,000 - 19,999	15	500-999	6	Yes	5	5
	10 Mile Road	Evergreen to Southfield	Southfield	0.96	\$1,900,000	\$475,000.00	\$2,375,000	49	Below 100	0	Minor Arterial	15	10,000 to 14,999	10	250-499	4	No	0	20
	Adams Road	Long Lake to Square Lake	Bloomfield Township, Troy	1.04	\$1,300,000	\$325,000.00	\$1,625,000	46	Below 100	0	Principal Arterial	20	15,000 - 19,999	15	500-999	6	Yes	5	-
	Grand River Ave	Napier to Wixom	Wixom	1.05	\$2,200,000	\$550,000.00	\$2,750,000	46	51 - 100	5	Minor Arterial	15	20,000 - 24,999	20	500-999	6	No	0	-
2022	Novi Road	9 Mile to 10 Mile	Novi	0.9	\$1,500,000	\$375,000.00	\$1,875,000	46	Below 100	0	Principal Arterial	20	15,000 - 19,999	15	500-999	6	Yes	5	-
	Maple Road	Middlebelt to Inkster	West Bloomfield	1	\$1,200,000	\$300,000.00	\$1,500,000	44	Below 100	0	Principal Arterial	20	15,000 - 19,999	15	250-499	4	Yes	5	-
	Novi Road	8 Mile to 9 Mile	Novi	1.03	\$1,700,000	\$425,000.00	\$2,125,000	39	Below 100	0	Principal Arterial	20	10,000 to 14,999	10	250-499	4	Yes	5	-
	Brown - Giddings - Silverbell	Jamm to M-24	Orion Township, Auburn Hills	2.35	\$11,200,000	\$2,800,000.00	\$14,000,000	38	Below 100	0	Minor Arterial	15	15,000 - 19,999	15	1,000-1,999	8	No	0	-
	Middlebelt Road	Northwestern Highway to 14 Mile	Farmington Hills	0.68	\$1,400,000	\$350,000.00	\$1,750,000	36	Below 100	0	Minor Arterial	15	15,000 - 19,999	15	500-999	6	No	0	-
	10 Mile Road	I-75 Service Drive to Dequindre	Hazel Park	1.23	\$2,400,000	\$600,000.00	\$3,000,000	24	Below 100	0	Major Collector	10	10,000 to 14,999	10	250-499	4	No	0	-

Selected projects (2021)
 Selected projects (2022)
 Repairs from non-federal funds.

Tentative FY2022	
Fiscal Year Target	\$17,806,200
31% Cities and Villages	\$5,519,922
69% RCOC	\$12,286,278
Safety Intersection Improvements	\$1,686,278
RCOC Set Asides*	\$2,300,000
Remaining available for RCOC projects	\$8,300,000
Projects Selected Total	\$8,360,000

*RCOC Set asides include \$2 Million for paving gravel and a transfer of \$500,000 for urban to rural.

Scoring System

Safety		NFC Classification		AADT		Truck & Bus Counts		NHS		Other Considerations		TOTAL POSSIBLE POINTS
Top 10	20	Principal Arterial	20	25,000 or more	25	2,000 or more	10	Yes	5	Points Available	20	100
11 to 25	15	Minor Arterial	15	20,000-24,999	20	1,000 - 1,999	8	No	0	Points are awarded based on local participation, pavement condition, project scheduling to minimize traffic impacts, mobilization factors, regional equity, public input, etc.		
26 to 50	10	Major Collector	10	15,000-19,000	15	500-999	6					
51 to 100	5	Minor Collector	5	10,000-14,999	10	250-499	4					
Below 100	0	Local	0	5,000-9,999	5	100-249	2					
				0-4,999	0	Less than 100	0					