

beds / full baths / half baths / sq ft

Residential Property Profile

05-36-300-011

Note: Please be advised the data included in Property Gateway originates from multiple local municipalities. Data, in regard to properties, may be classified and updated differently by municipalities. If you have any questions, please contact the local community where the data originated.

Owner Information

Owner(s) : ROAD COMMISSION FOR OAKLAND COUNTY
 Postal Address : 31001 LAHSER RD BEVERLY HILLS MI 48025-3639

Location Information

Site Address : 1445 E ROMEO RD LEONARD MI 48367
 PIN : 05-36-300-011 Neighborhood Code : CME
 Municipality : Township of Addison
 School District : 700 ROMEO SCHOOLS
 Class Code : 402 RES VAC (Includes prior SV-Suburban Vac & ME-Miscellaneous Exempt)

Property Description

T5N, R11E, SEC 36 PART OF SW 1/4 BEG AT PT DIST N 88-21-00 W 73 FT FROM S 1/4 COR, TH N 88-21-00 W 420.10 FT, TH N 02-16-15 E 506.46 FT, TH S 88-11-00 E 421.96 FT, TH S 02-29-00 W 505.26 FT TO BEG 4.90 A

No Sales Since 1994

Tax Information

Taxable Value	:	State Equalized Value	:
Current Assessed Value	:	Capped Value	:
Effective Date For Taxes	:	Principal Residence Exemption Type	: N/A
Summer Principal Residence Exemption Percent	:	Winter Principal Residence Exemption Percent	: 0%









2015 Taxes		2016 Taxes	
Summer	: \$0.00	Summer	: \$0.00
Winter	: \$0.00	Winter	:
Village	:	Village	:

Lot Information

Description : LEVEL Area : 4.9 ACRES


05 36 300 011 1445 E Romeo Rd



-  2 Foot Contours
-  5 Foot Contours
-  FEMA Base Flood Elevations
-  FEMA Cross Sections
-  100 yr - FEMA Floodplain
-  100 yr (detailed) - FEMA Floodplain
-  500 yr - FEMA Floodplain
-  FLOODWAY - FEMA Floodplain

Disclaimer: The information provided herewith has been compiled from recorded deeds, plats, tax maps, surveys and other public records. It is not a legally recorded map or survey and is not intended to be used as one. Users should consult the information sources mentioned above when questions arise. FEMA Floodplain data may not always be present on the map.


L. Brooks Patterson
 Oakland County Executive

Date Created: 7/26/2016

 NORTH
 1 inch = 100 feet

05 36 300 011 1445 E Romeo Rd



Addison

E Romeo Rd

Oakland

-  2 Foot Contours
-  5 Foot Contours
-  FEMA Base Flood Elevations
-  FEMA Cross Sections
-  100 yr - FEMA Floodplain
-  100 yr (detailed) - FEMA Floodplain
-  500 yr - FEMA Floodplain
-  FLOODWAY - FEMA Floodplain

Disclaimer: The information provided herewith has been compiled from recorded deeds, plats, tax maps, surveys and other public records. It is not a legally recorded map or survey and is not intended to be used as one. Users should consult the information sources mentioned above when questions arise. FEMA Floodplain data may not always be present on the map.



L. Brooks Patterson
Oakland County Executive

Date Created: 7/26/2016

